

PUD SUBMISSION

DECEMBER 12, 2016



CIRCULATION PLAN (Vehicular, Pedestrian, Bicycle + Metro)	30
DEVELOPMENT SUMMARY	31
BUILDING ELEVATION SOUTHWEST	32
VIEW SHEDS	33
VIEW SHED KEY PLAN	33
VIEW FROM PLEASANT STREET SE	34
VIEW FROM HOWARD ROAD SE	35
VIEW FROM BARRY FARM OVER HIGHWAY	36
VIEWS UNALTERED BY PROJECT	37
VIEW FROM WESTERN RIVER EDGE	38
VIEW FROM NORTH NAVY YARD	39
VIEWS UNALTERED BY PROJECT	40
VIEWS UNALTERED BY PROJECT	41
VIEWS UNALTERED BY PROJECT	42
VIEWS UNALTERED BY PROJECT	43
DESIGN PRECEDENTS	44

CIVIL DRAWINGS	47
COVER SHEET	47
EXISTING CONDITIONS AND DEMOLITION PLAN	48
SITE PLAN	49
UTILITY PLAN	50
STORMWATER MANAGEMENT /GAR PLAN	51
EROSION AND SEDIMENT CONTROL	52
TRUCK TURN	53
BOUNDARY & TOPOGRAPHIC SURVEY	54

TABLE OF CONTENTS

SITE: EXISTING CONDITION	4
ANACOSTIA WATERFRONT INITIATIVE 2004 :	5
EXISTING ZONING	6
PROPOSED ZONING	7
SITE PLAN	8
VISION PLAN	10
STREETSCAPE PLAN	11
PROPOSED HOWARD ROAD STREET SECTION A-A'	12
PROPOSED SIDE STREET SECTION B-B'	13
3D VIEWS	14
3D AERIAL VIEW TO NORTHWEST (towards Nationals Park)	14
3D AERIAL VIEW TO CAPITOL	15
3D VIEW FROM WEST	16
3D VIEW FROM EAST	17
3D VIEW STREETSCAPE (HOWARD ROAD SE)	18
3D VIEW SKYBRIDGE (RESIDENTIAL)	19
PHASING AND BUILDING KEY PLAN	20
FLOOR PLANS	21
LEVEL 1 FLOOR PLAN	21
LEVEL 2 FLOOR PLAN	22
LEVELS 3-10 FLOOR PLAN	23
LEVELS 11-12 FLOOR PLAN	24
PENTHOUSE FLOOR PLAN	25
LEVEL P1 FLOOR PLAN	26
LEVEL P2 FLOOR PLAN	27
BUILDING SECTIONS	28



SOUTH CAPITOL STREET SE


HOWARD ROAD SE

SUITLAND PKWY

CEDAR TREE ACADEMY

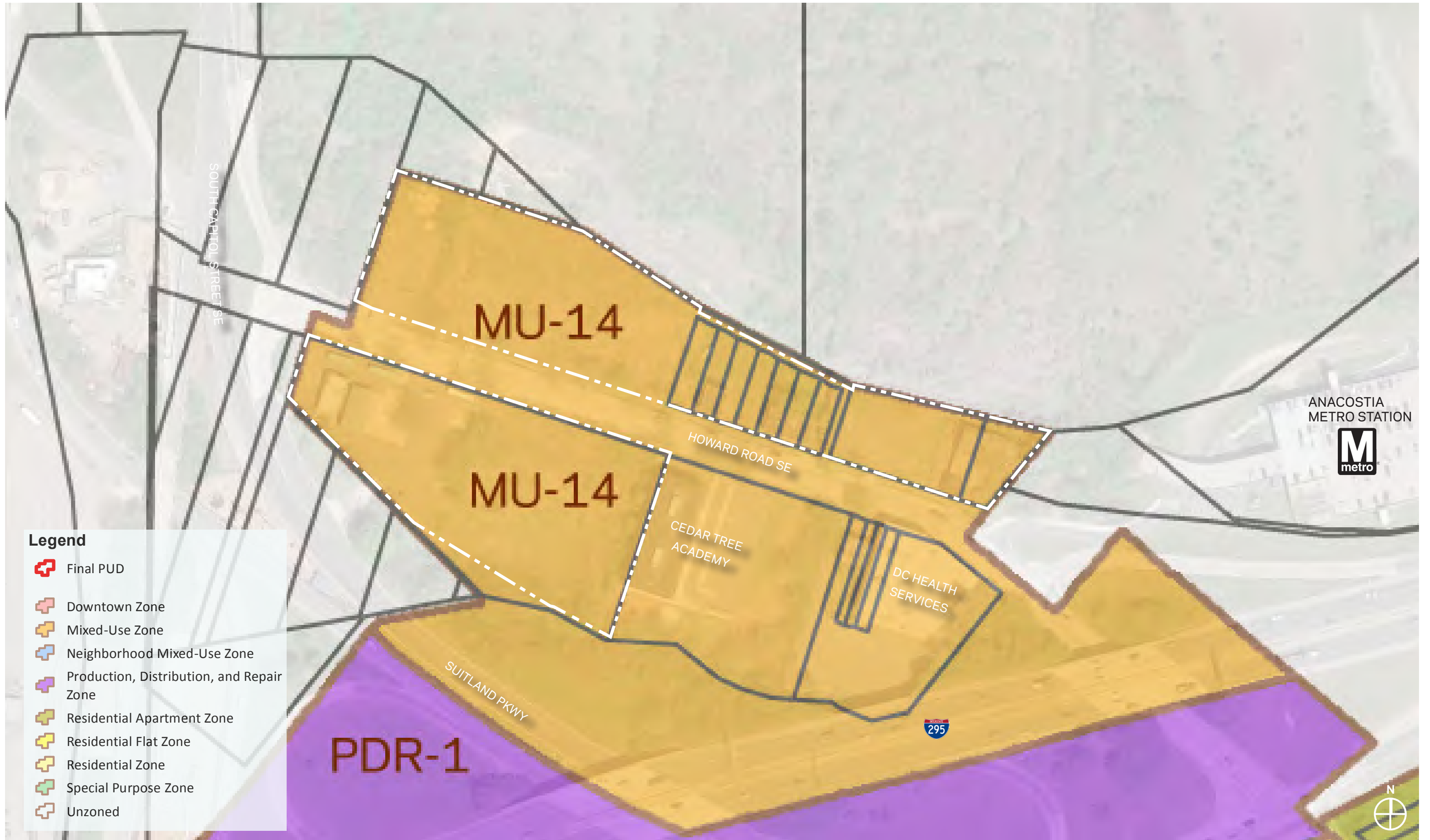
DC HEALTH SERVICES

ANACOSTIA METRO STATION



0 40 80 160FT







0 40 80 160FT



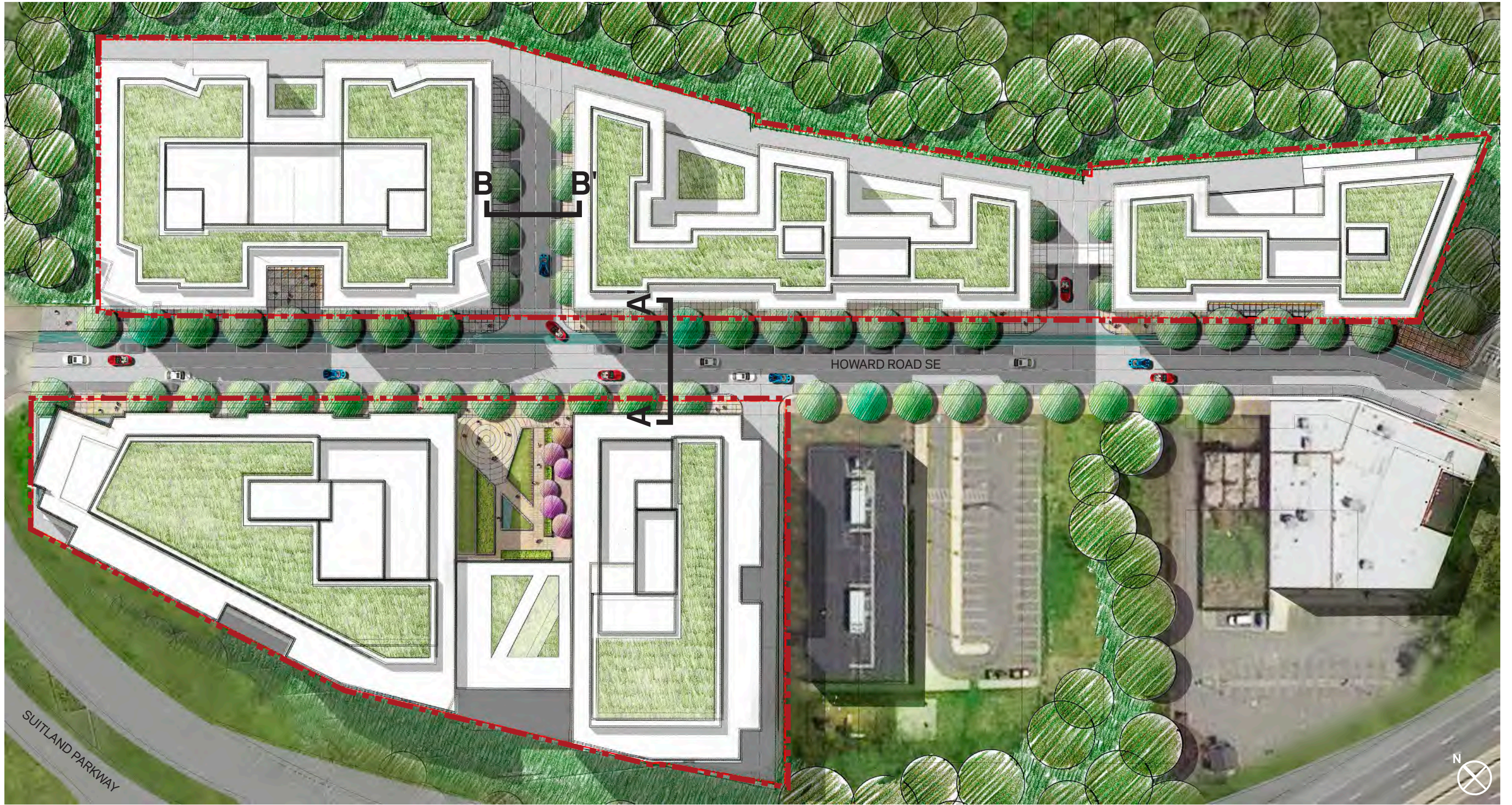


0 40 80 160FT









PROPOSED HOWARD ROAD STREET SECTION
80' Public Realm - 62' ROW

